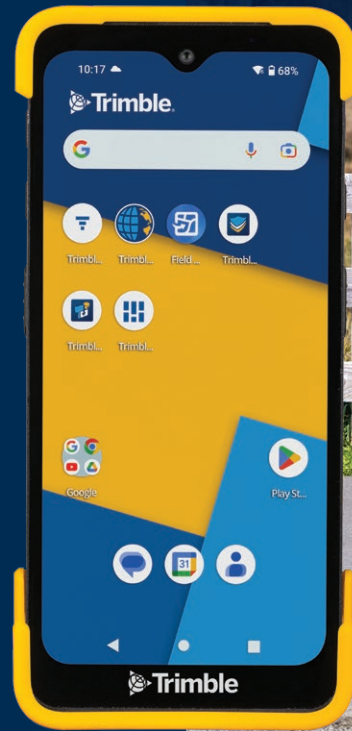


# Trimble TDC6

DATA COLLECTOR

Advanced, rugged,  
ultra-lightweight data  
collection solution for  
productive surveying  
and GIS field workflows.



## Effortless flexibility

### Flexible

Facilitates multiple applications—as a standalone GIS data collector, paired with a high-accuracy GNSS receiver or as an onboard total station controller.

Choice of workflow using Trimble® TerraFlex® or Trimble Access™ field software, Trimble SiteVision™ augmented reality system or third-party applications.

Magnetic mount enables quick, simple swapping between applications.

### Advanced

Incredibly lightweight (287 g) with slim form factor for easy handling.

Upgradeable and secure Android™ 12 operating system.

Reliable operation with Wi-Fi® 6E and worldwide 5G data capability.

Bluetooth® and NFC for effortless pairing to external devices.

9-hour hot-swappable battery supports continuous usage.

Rugged device with MIL-STD-810 specifications.

### Cost effective

High-performance and economical Trimble quality device to suit budget and workflow.


Multiple workflow and software options offer choice and value.



Find out more at:  
[geospatial.trimble.com/tdc6](https://geospatial.trimble.com/tdc6)

# Trimble TDC6

## Data collector



### SPECIFICATIONS

#### PHYSICAL

Size	172 mm (H) × 81.2 mm (W) × 24.3 mm (D) (with bumpers)
Weight	287 g (with standard battery and bumpers)

#### SYSTEM


Processor	2.7 GHz Qualcomm 6490
Core	Octa-core 64 bit
Clock frequency	8× Kryo 670 CPU from 1.9 up to 2.7 GHz
Memory	6 GB RAM
Data storage	64 GB Flash
SD support, expansion capability	microSD slot with SDHC and support up to 256 GB
Battery type	Hot-swappable Li-Ion battery
Battery capacity	5100 mAh @ 3.8 V
Backup battery	Backup battery keeps applications active up to 1 minute to support hot-swap functionality
Battery life	5000 mAh, 9 hours of normal use with screen 100%
	Battery self-discharge (typical) <140µA@BAT>2.5 V, <26µA@BAT<2.5 V
	Battery storage Suggested re-charge period is 3 months
Charging time	4 hours, USB PD charging
I/O interface	Bottom: USB Type-C USB3.1 Gen 1 Type-C support USB OTG, DRP, DRD and DP (Display Port) function

#### INPUT/OUTPUT

User interface keys	1. Volume up/down key, power button, programmable key 2. Three touch key on touch panel (back/home/recent) 3. Left and right trigger buttons
Display/screen type/touch	Gorilla® 3 Glass, colour multi-touch user interface with capacitive, stylus (5 mm), glove, wet-finger compatibility
Screen size	6.3" (20:9)
Resolution	2160 × 1080 (FHD+)
LCD brightness	Backlight minimum 450 nits (500 nits typical)
Audio	Audio jack through USB-C Bluetooth audio
Microphone	2 integrated microphones, supports noise cancelling
Speaker	Integrated 1.5 Watt speaker
Rear camera	16 MP with auto-focus and LED flash, Support Google® ARCore & Depth API
Front camera	5 MP with fixed focus
WWAN	Integrated 5G cellular data & SMS capability
SIM	Nano-SIM × 2
Cellular bands	5G FR1 Sub 6 GHz: N1/N2/N3/N5/N28/N41/N71/N77/N78/N79 4*4 DL MIMO: N1/N2/N3/N41/N77/N78/N79
	4G LTE Advanced Support, up to 100 Mbps CAT12 LTE downlink/uplink LTE (FDD) – Bands 1, 2, 3, 4, 5, 7, 8, 12, 17, 20, 28, 71 LTE (TDD) – Bands 38, 39, 40, 41
	3G UMTS/HSPA+ – Bands 1, 2, 5, 8
	2G GPRS/EDGE (850/900/1800/1900 MHz)
Wi-Fi	Wi-Fi 6E, 2.4 GHz & 5 GHz & 6 GHz IEEE 802.11a/b/g/n/ac/d/h/i/k/r/v/ac/ax (MIMO 2×2) Security WPA3, WPA2, WPA & WEP
Bluetooth	Bluetooth 5.2, BLE5, Class 1
NFC	ISO14443-4 (Type A, Type B), ISO15693, Mifare, Felica (ISO/IEC18092) Supports Read/Write & Card emulation modes
Sensors	G-sensor (accelerometer), proximity + light sensor, e-compass, gyroscope

# Trimble TDC6



## Data collector



GNSS		
Satellites	GPS, GLONASS, Galileo, BeiDou, QZSS, SBAS L1 + L5	
Internal GNSS receiver accuracy	2-4 meters	
External antenna connector	No	
OPERATING SYSTEM		
Operating system	Android 12 with Google Mobile Services and mid-life update to Android 14 Quarterly Android security updates - through the end of 2028 ARCore AER	
SOFTWARE & HARDWARE COMPATIBILITY		
Supported software	Trimble TerraFlex, Trimble Access, Trimble Penmap® for Android, Esri® ArcGIS® Field Maps, Esri ArcGIS Survey123, Esri ArcGIS QuickCapture	
Supported hardware	Current GNSS systems, Mechanical Total Station and Robotic Total Stations	
STANDARD ACCESSORIES		
Included in the box	TDC6 handheld, battery pack, bumpers, screen protector, USB cable, QR code card linked to help portal	
OPTIONAL ACCESSORIES		
Accessory parts	Battery pack, bumpers, screen protectors, USB cable, AC adapter, magnetic pole mount/bracket, non-magnetic pole mount/bracket	
ENVIRONMENTAL		
Operating Temperature	-20 °C to +55 °C MIL-STD 810H, Method 501.7 & 502.7 Procedure II	
Storage Temperature	Without battery	-40 to +70 °C
	With battery	-20 to +45 °C (within 30 days) 0 to +30 °C (within 90 days) +15 to +25 °C (within 365 days)
	MIL-STD 810H, Method 501.7 & 502.7 Procedure I	
Battery storage	-20 °C to +45 °C 1 month -20 °C to +35 °C 3 months -20 °C to +25 °C 12 months	
Charging temperature	0 °C to +60 °C	
Water and dust	IP67 / IP65 IEC 60529	
Drop	26 drops (each face, edge & corner) at room temperature from 1.22 m (4 ft) onto plywood 6 faces drops at -20 °C and +55 °C MIL-STD-810H, Method 516.8 Procedure IV	
Humidity	30 °C/60 °C, 95% RH MIL-STD 810H, Method 507.6 Procedure II	
Vibration	General Minimum Integrity and Loose Cargo MIL-STD 810H Method 514.8 Procedures I & II	
Altitude (low pressure)	Storage -30 °C, 40,000 ft Operational +5 °C, 30,000 ft MIL-STD 810H, Method 500.6 Procedures I & II	
Temperature shock	Cycles from -40 °C to +70 °C MIL-STD 810H, Method 503.7 Procedure I-C	
Solar radiation (sunshine)	3 and 56 days exposure MIL-STD 810H, Method 505.7 Procedure I and II	
Other	ESD 8KV / 15KV	
MANUFACTURE LOCATION		
	Made in Taiwan, TAA/GSA compliant	

# Trimble TDC6

Data collector



Android  Bluetooth  CE 

Contact your local Trimble Authorised Distribution Partner for more information

**NORTH AMERICA**  
Trimble Inc.  
10368 Westmoor Dr  
Westminster CO 80021  
USA

**EUROPE**  
Trimble Germany GmbH  
Am Prime Parc 11  
65479 Raunheim  
GERMANY

**ASIA-PACIFIC**  
Trimble Navigation  
Singapore PTE Limited  
3 HarbourFront Place  
#13-02 HarbourFront Tower Two  
Singapore 099254  
SINGAPORE

